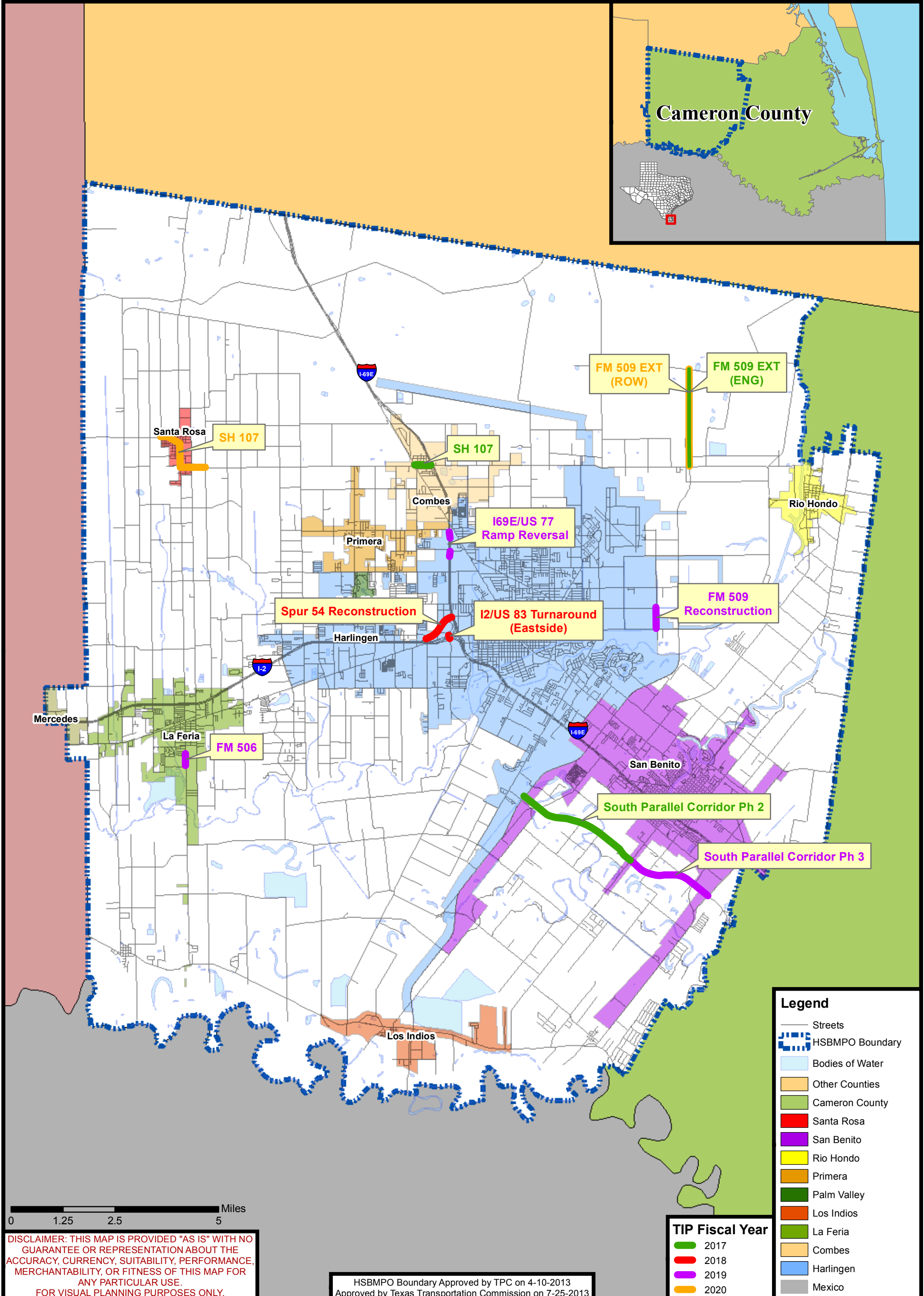
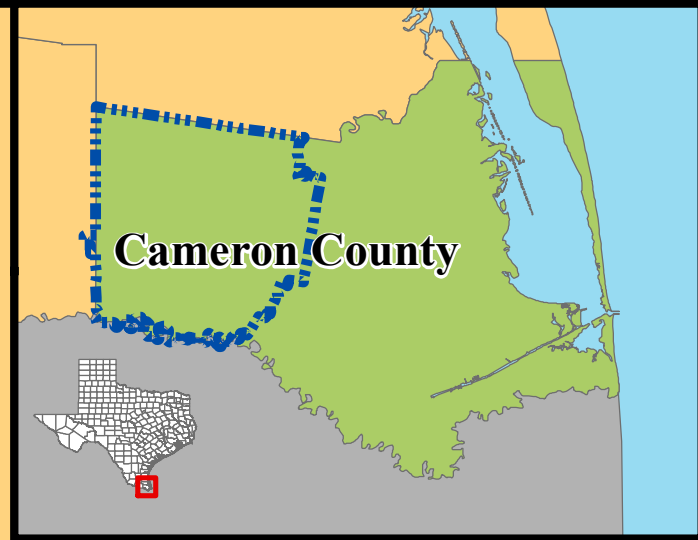




2017-2020 Transportation Improvement Program Map of Recommended Projects




Legend

- Streets
- ▭ HSBMPO Boundary
- ▭ Bodies of Water
- ▭ Other Counties
- ▭ Cameron County
- ▭ Santa Rosa
- ▭ San Benito
- ▭ Rio Hondo
- ▭ Primera
- ▭ Palm Valley
- ▭ Los Indios
- ▭ La Feria
- ▭ Combes
- ▭ Harlingen
- ▭ Mexico

TIP Fiscal Year

- ▭ 2017
- ▭ 2018
- ▭ 2019
- ▭ 2020



DISCLAIMER: THIS MAP IS PROVIDED "AS IS" WITH NO GUARANTEE OR REPRESENTATION ABOUT THE ACCURACY, CURRENCY, SUITABILITY, PERFORMANCE, MERCHANTABILITY, OR FITNESS OF THIS MAP FOR ANY PARTICULAR USE.
FOR VISUAL PLANNING PURPOSES ONLY.

HSBMPO Boundary Approved by TPC on 4-10-2013
Approved by Texas Transportation Commission on 7-25-2013